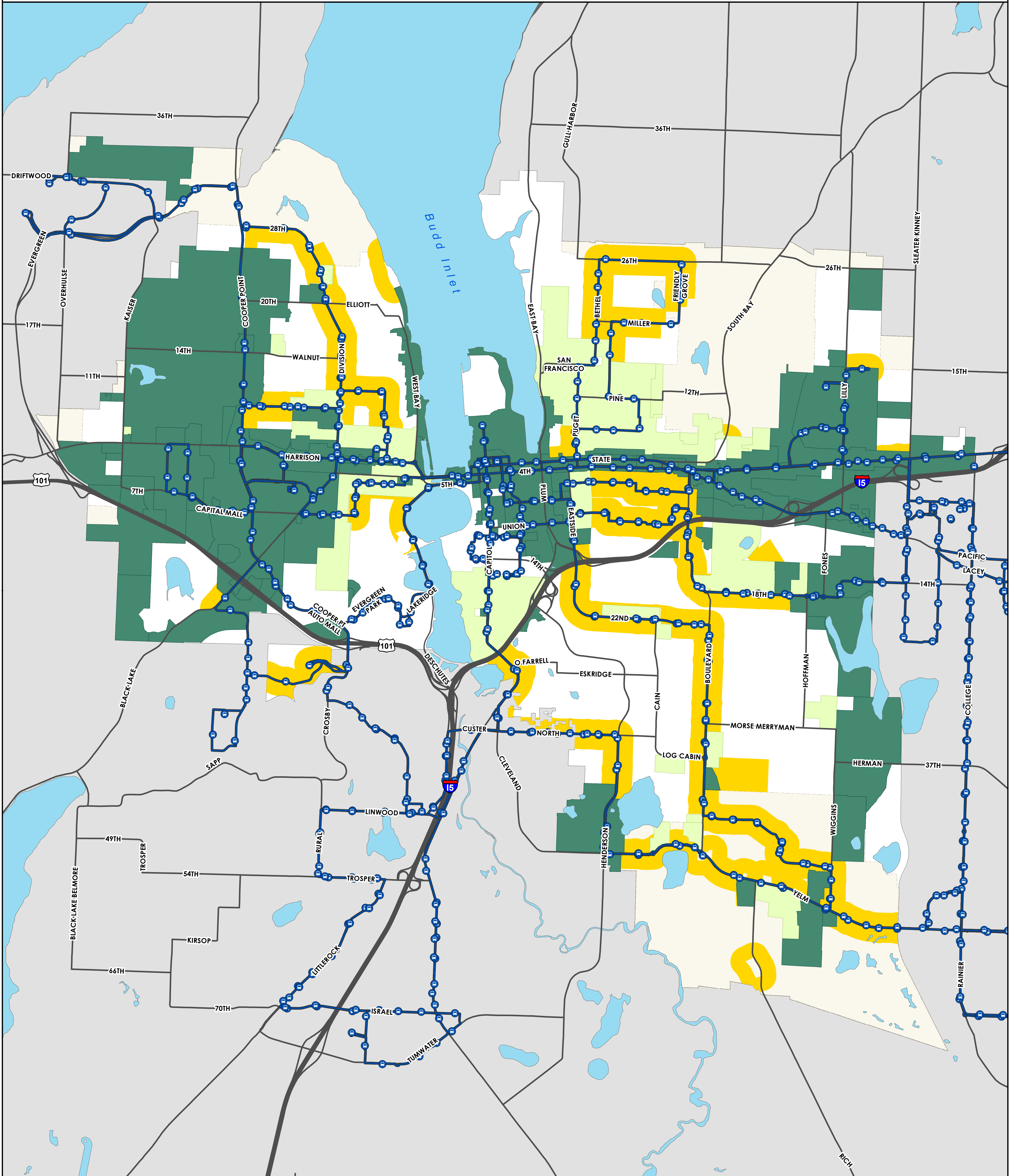





# MISSING MIDDLE HOUSING

## Triplex and Fourplex Recommendations

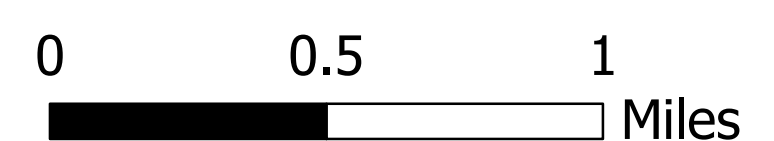


### Triplexes and Fourplexes

- Areas Triplexes and Fourplexes are Currently Permitted
- Proposed Additional Areas to Permit Triplexes and Fourplexes - R-6-12 and NR Zones
- Proposed Additional Areas to Permit Triplexes and Fourplexes - R-4-8 Zone\*  
\*R-4-8 Zones within 600 feet of a transit route, commercial, industrial or mixed use zoning.  
(COSC, CS-H, DB, GC, HDC-1, HDC-2, HDC-3, HDC-4, I, LI, MS, NR, NV, PO/RM, PUD, UV)



1 inch = 0.35 miles



- Intercity Transit Bus Stops
- Intercity Transit Bus Routes
- City Limits
- Urban Growth Area
- Thurston County

This map is intended for 24"x36" printing.

The City of Olympia and its personnel cannot assure the accuracy, completeness, reliability, or suitability of this information for any particular purpose. The parcels, right-of-ways, utilities and structures depicted hereon are based on record information and aerial photos only. It is recommended the recipient and/or user field verify all information prior to use. The use of this data for purposes other than those for which they were created may yield inaccurate or misleading results. The recipient may not assert any proprietary rights to this information. The City of Olympia and its personnel neither accept or assume liability or responsibility, whatsoever, for any activity involving this information with respect to lost profits, lost savings or any other consequential damages.