
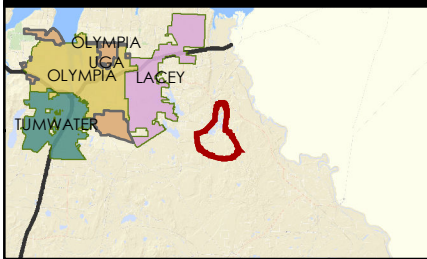
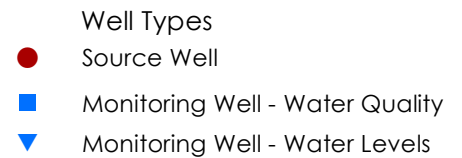
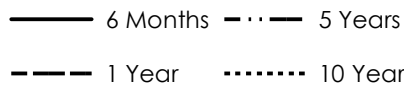


**Vicinity Map**



**McAllister Wellfield**

**Wellhead Protection Area  
 Groundwater Time-of-Travel Zones**



Zoning	1, AGRICULTURE	38, MCALLISTER GEOLOGICALLY SENSITIVE AREA	54, OPEN SPACE INSTITUTIONAL
	26, LAKE	42, MILITARY RESERVATION	56, OPEN SPACE SCHOOL
	28, LOW DENSITY RESIDENTIAL 0-4	48, NATURAL	58, PUBLIC PARKS TRAILS AND PRESERVES
	28, LOW DENSITY RESIDENTIAL 3-6	49, NEIGHBORHOOD CONVENIENCE COM.	76, RURAL RESIDENTIAL 1/5
	34, MODERATE DENSITY RESIDENTIAL	49, NEIGHBORHOOD COMMERCIAL	

The City of Olympia and its personnel cannot assure the accuracy, completeness, reliability, or suitability of this information for any particular purpose. The parcels, right-of-ways, utilities and structures depicted hereon are based on record information and aerial photos only. It is recommended the recipient and/or user field verify all information prior to use. The use of this data for purposes other than those for which they were created may yield inaccurate or misleading results. The recipient may not assert any proprietary rights to this information. The City of Olympia and its personnel neither accept nor assume liability or responsibility, whatsoever, for any activity involving this information with respect to lost profits, lost savings or any other consequential damages.

Figure 7.2  
**McAllister Wellfield**  
 DWPA