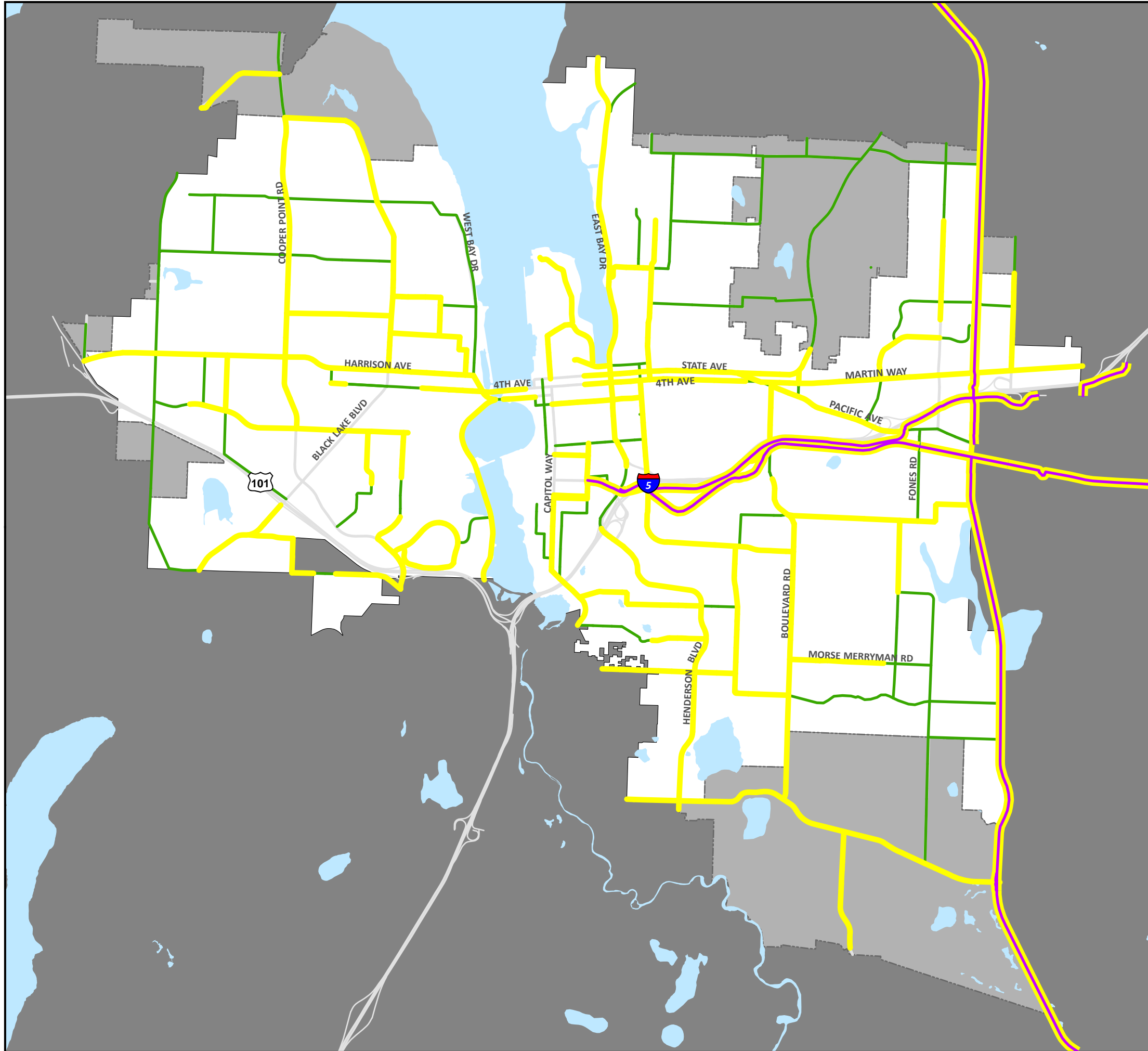





Bicycle Network Map



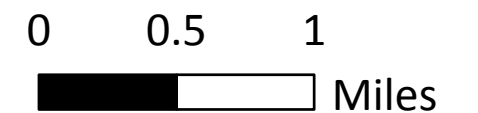

-  Existing Network
-  Trails
-  Planned Network Expansion
-  Urban Growth Area
-  City Limits

The network expansion shown here is consistent with the 2009 Bicycle Master Plan. The bicycle network consists of bike lanes, and signed and marked routes.

Publication Date: 12/18/2014

Effective Date: 12/23/2014

Ordinance #6945



The City of Olympia and its personnel cannot assure the accuracy, completeness, reliability, or suitability of this information for any particular purpose. The parcels, right-of-ways, utilities and structures depicted hereon are based on record information and aerial photos only. It is recommended the recipient and/or user field verify all information prior to use. The use of this data for purposes other than those for which they were created may yield inaccurate or misleading results. The recipient may not assert any proprietary rights to this information. The City of Olympia and its personnel neither accept or assume liability or responsibility, whatsoever, for any activity involving this information with respect to lost profits, lost savings or any other consequential damages.